



 **POPULATION DENSITY**
ELECTORAL AREA F BACKGROUND MAP

 Electoral Area F
Official Community Plan Area

 Village Centres

 Dwelling
(Source: RDN House Numbering)

0 1 2 4 Kilometers

 N
January 2020