









REGIONAL DISTRICT OF NANAIMO

AREA F OVERVIEW MAP

ELECTORAL AREA F BACKGROUND MAP

	Electoral Area F Official Community Plan Area		Village Centres
	Highway		Electoral Area Boundary
	Waterbody/Wetland		Municipality
	River		Point of Reference

0 1 2 4 Kilometers

January 2020